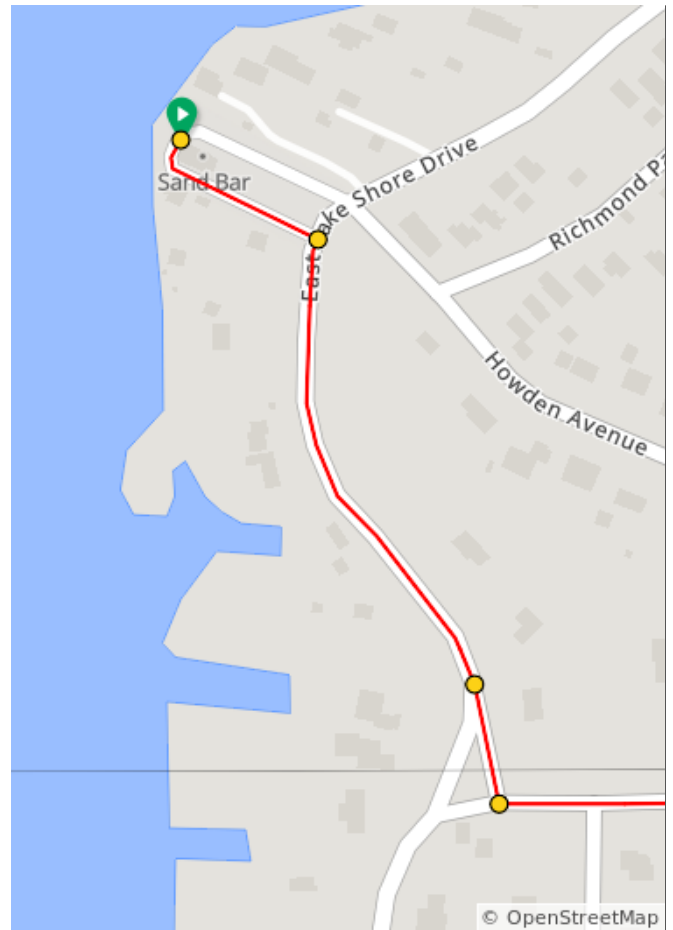


Tiki 2

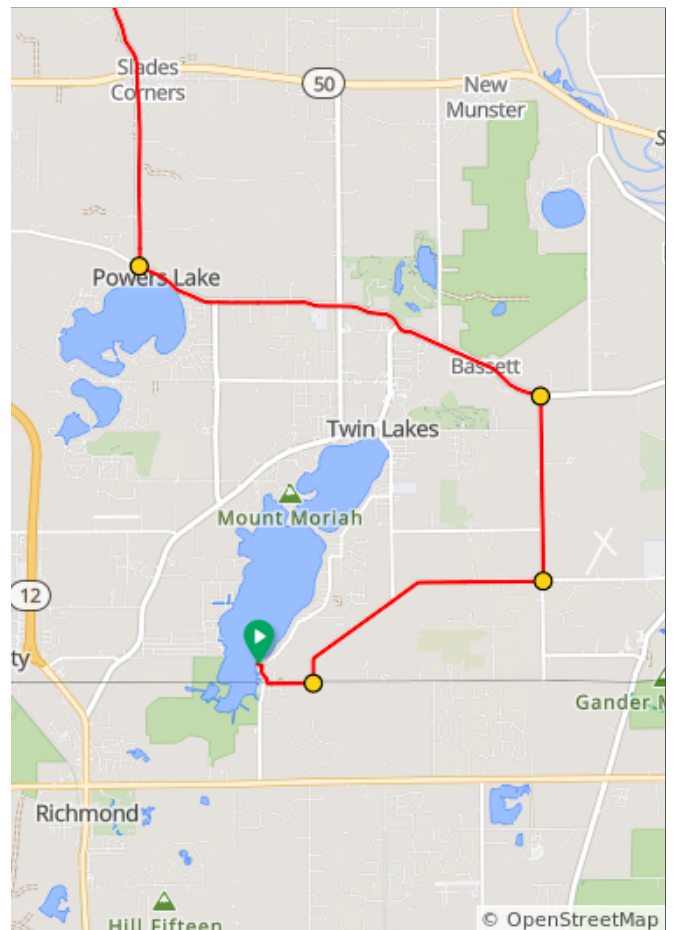
1.	0.0	0.0	📍	0.1	Start of route
2.	0.1	0.1	➔	0.2	R onto East Lake Shore Drive, CTH EM
3.	0.2	0.2	↶	0.0	Keep L onto East Lake Shore Drive
4.	0.0	0.3	➔	0.5	L onto State Line Road

0.3 miles. +5/-1 feet



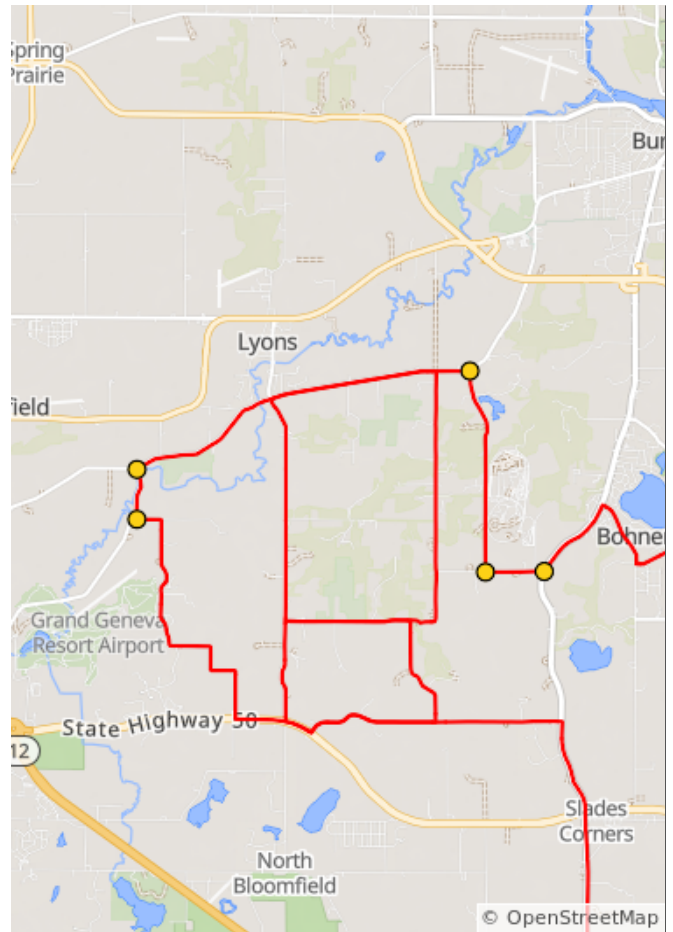
5.	0.5	0.7	➔	2.8	L onto 374th Avenue, CTH HM
6.	2.8	3.5	➔	1.9	L onto 336th Avenue, CTH C, CTH KD
7.	1.9	5.4	➔	4.4	L onto Bassett Road, CTH F, CTH KD
8.	4.4	9.7	➔	2.9	R onto County Highway P, CTH P

9.5 miles. +300/-279 feet



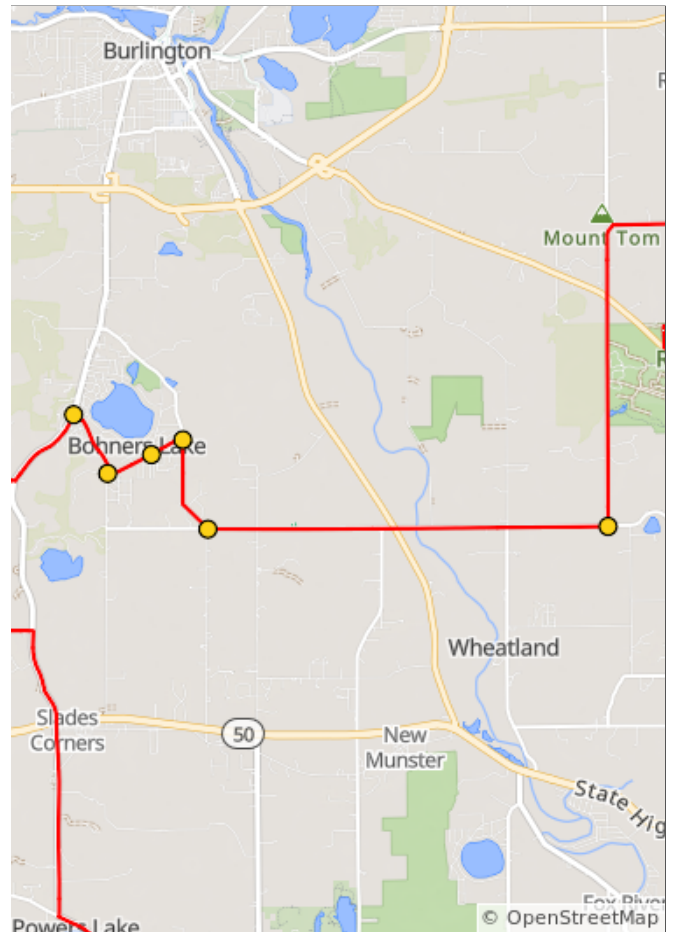
21.	0.2	31.8	→	0.5	R onto Sheridan Springs Road
22.	0.5	32.3	→	3.6	R onto Sheridan Springs Road
23.	3.6	35.9	→	2.0	R onto Walburg Road
24.	2.0	38.0	←	0.6	L onto Warren Road
25.	0.6	38.5	←	0.9	L onto McHenry Street, CTH P

7.0 miles. +272/-242 feet



26.	0.9	39.4	→	0.7	R onto Fishman Road
27.	0.7	40.1	←	0.5	L onto Bohner Drive
28.	0.5	40.6	↑	0.4	Continue onto Bohner Drive
29.	0.4	41.0	→	1.0	R onto Fish Hatchery Road
30.	1.0	42.0	←	4.0	L onto 31st Street
31.	4.0	46.0	←	3.0	L onto 312th Avenue, CTH J

7.4 miles. +173/-263 feet



32.	3.0	49.0	→	1.4	R onto 7th Street, CTH BB
33.	1.4	50.4	→	0.8	R onto 288th Avenue , CTH B
34.	0.8	51.2	→	0.0	R
35.	0.0	51.2	←	2.2	L
36.	2.2	53.3	📍	0.0	End of route

7.4 miles. +134/-130 feet

